





CITY OF BETHANY

OKLAHOMA



G.O. BOND / ARPA FUNDED
PROJECT UPDATES



PROPOSITION 1-A

NW 23RD STREET / ROCKWELL

CITY OF BETHANY



Traffic Signalization and Pedestrian Crosswalk Improvements

This project will also include the CRRSAA mill and inlay of the intersection, extending north approximately 1,000 feet.

- Survey has been authorized and anticipated completion is April 28th
- Roadway mill & inlay and signal design to begin after survey is received



PROPOSITION 1-B

NW 36TH / ROCKWELL

CITY OF BETHANY



Traffic Signalization and Pedestrian Crosswalk Improvements

- Survey has been authorized and anticipated completion is April 28th
- Signal design to begin after survey is received



PROPOSITION 1-C NW 36TH / COUNCIL ROAD

CITY OF BETHANY



Traffic Signalization and Pedestrian Crosswalk Improvements

- Evaluating additional funding sources



PROPOSITION 1-D

PENIEL – 39TH TO 42ND

CITY OF BETHANY



Peniel Ave. from NW 39th Expressway to NW 42nd Street

Reconstruction of Peniel Avenue beginning at NW 39th Expressway extending north approximately 1,300 feet to NW 42nd Street. Reconstruction of Plain Jointed PC Concrete.

Survey: Complete

Environmental: Complete

Roadway Design: 50% Complete

Anticipated Let date: Fall 2023

PROPOSITION 1-E

NW 30TH – ROCKWELL TO PENIEL

CITY OF BETHANY



NW 30th Street from Rockwell Avenue to Peniel Avenue

Reconstruction of NW 30th pavement beginning at Rockwell Avenue extending east approximately 2,600 feet to Peniel Avenue. Reconstruction of Plain Jointed PC Concrete.

Survey: Complete

Environmental: In Process

Roadway Design: 50% Complete

Anticipated Let Date: Fall 2023

PROPOSITION 1-F

MUELLER – NW 44TH TO NW 50TH

CITY OF BETHANY



N. Mueller Avenue from NW 44th Street to NW 50th Street


Reconstruction of Mueller Avenue pavement beginning at NW 44th Street extending north approximately 1,960 feet to NW 50th Street.
Reconstruction of Plain Jointed PC Concrete.

Survey: Complete

Environmental: In Process

Roadway Design: 50% Complete

Anticipated Let Date: Fall 2023



PROPOSITION 1-G

DIVIS – NW 36TH TO NW 39TH

CITY OF BETHANY



N. Divis Avenue from NW 36th Street to NW 39th Expressway

Reconstruction of the west half of Divis Street beginning at NW 36th Street extending north approximately 1,960 feet to just south of NW 39th Expressway. Reconstruction of Plain Jointed PC Concrete.

Survey: Complete

Environmental: In Process

Roadway Design: 50% Complete

Anticipated Let Date: Fall 2023

PROPOSITION 1-H

PENIEL – NW 25TH TO NW 30TH

CITY OF BETHANY



Peniel Avenue from NW 25th Street to NW 30th Street

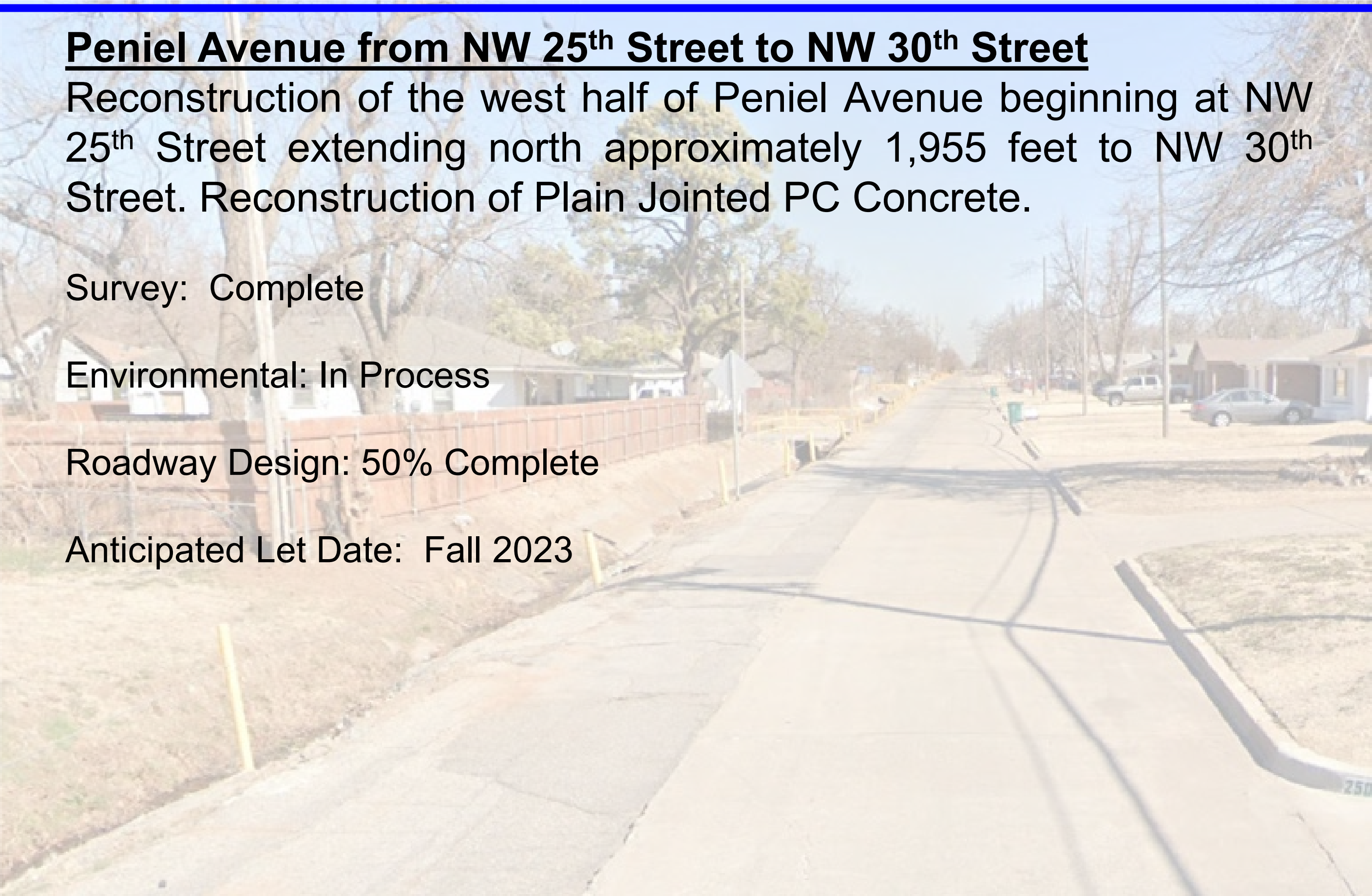
Reconstruction of the west half of Peniel Avenue beginning at NW 25th Street extending north approximately 1,955 feet to NW 30th Street. Reconstruction of Plain Jointed PC Concrete.

Survey: Complete

Environmental: In Process

Roadway Design: 50% Complete

Anticipated Let Date: Fall 2023



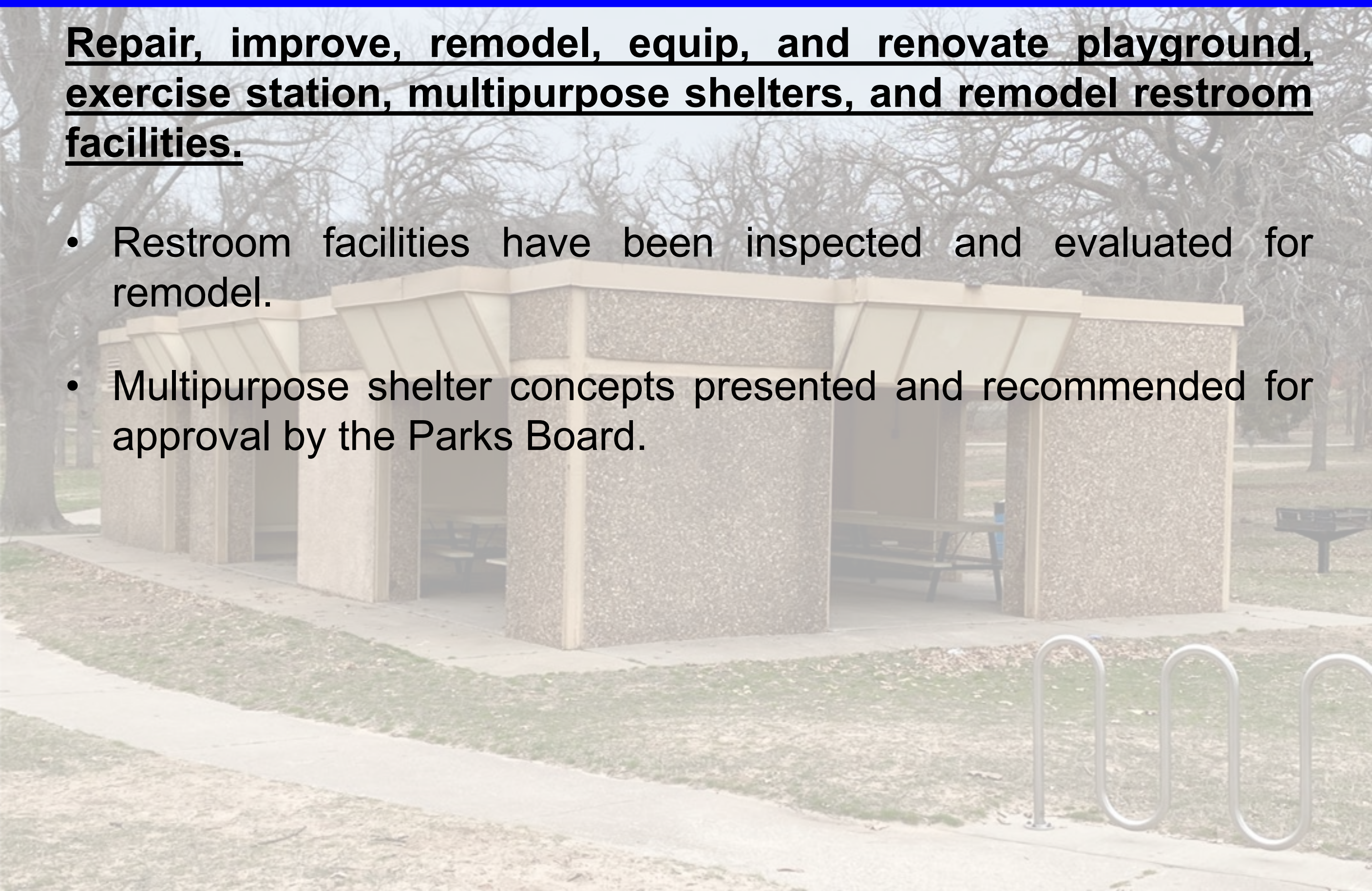
PROPOSITION 2-A ELDON LYON PARK

CITY OF BETHANY



Repair, improve, remodel, equip, and renovate playground, exercise station, multipurpose shelters, and remodel restroom facilities.

- Restroom facilities have been inspected and evaluated for remodel.
- Multipurpose shelter concepts presented and recommended for approval by the Parks Board.



PROPOSITION 2-B

RIPPER PARK

CITY OF BETHANY



Acquiring and improving playground equipment, and constructing or remodeling restroom facilities

- Restroom facilities have been inspected and evaluated for remodel



PROPOSITION 2-C

HENRY GARRISON PARK

CITY OF BETHANY



Acquiring and improving playground equipment, constructing a multipurpose pavilion, and constructing or remodeling restroom facilities

- Restroom facilities have been inspected and evaluated for remodel
- Multipurpose shelter concepts presented and recommended for approval by the Parks Board

PROPOSITION 2-D

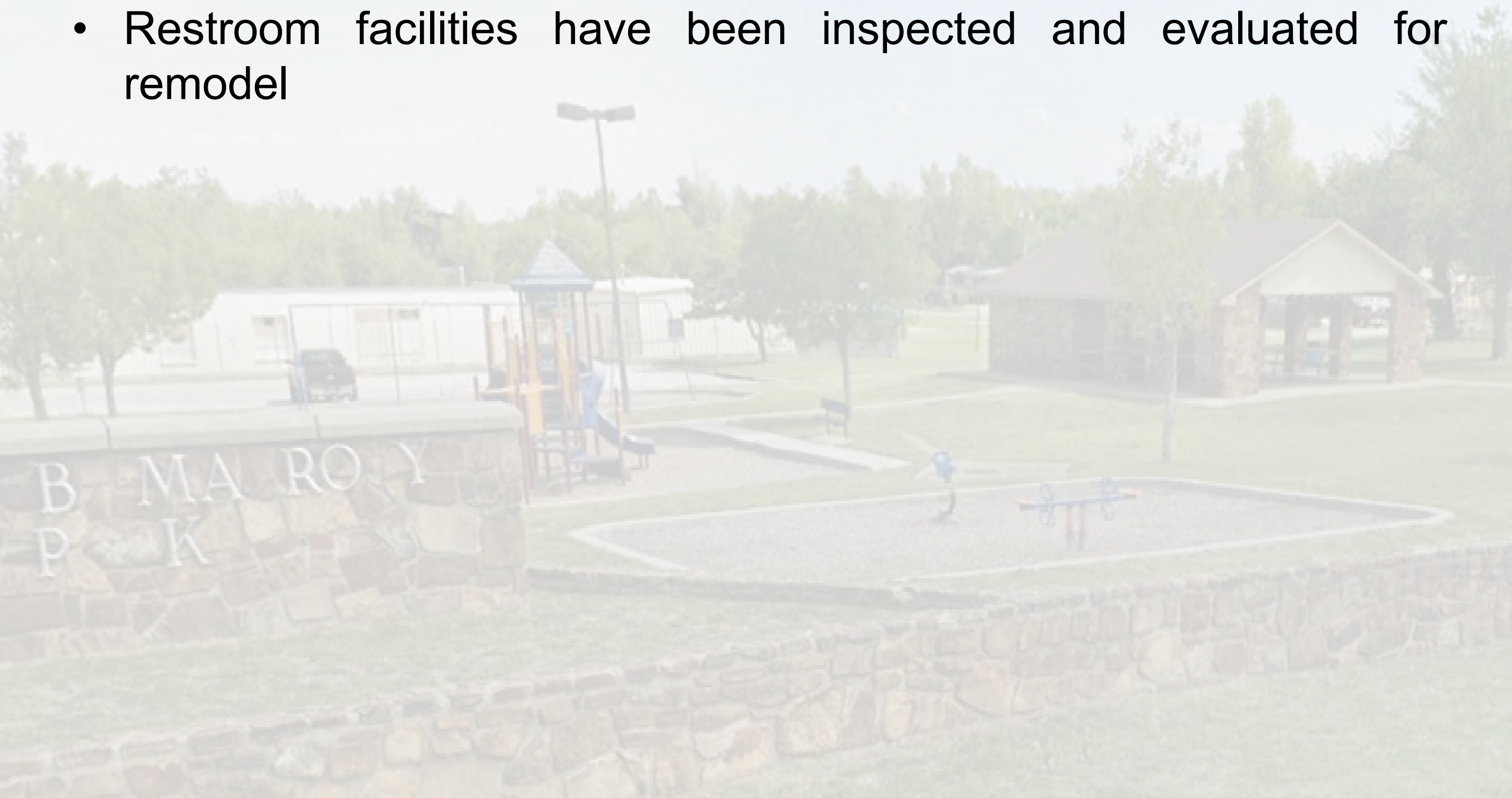
MACRORY PARK

CITY OF BETHANY



Acquiring and improving playground equipment, and constructing or remodeling restroom facilities

- Restroom facilities have been inspected and evaluated for remodel



PROPOSITION 2-E RON CLARK PARK

CITY OF BETHANY



Acquiring and improving playground and equipping dog park facilities

- Evaluating design alternatives



PROPOSITION 2-F

CECIL MENDENHALL PARK

CITY OF BETHANY



Improving but not limited to constructing restroom facilities

- Evaluating design alternatives
- Evaluating funding sources



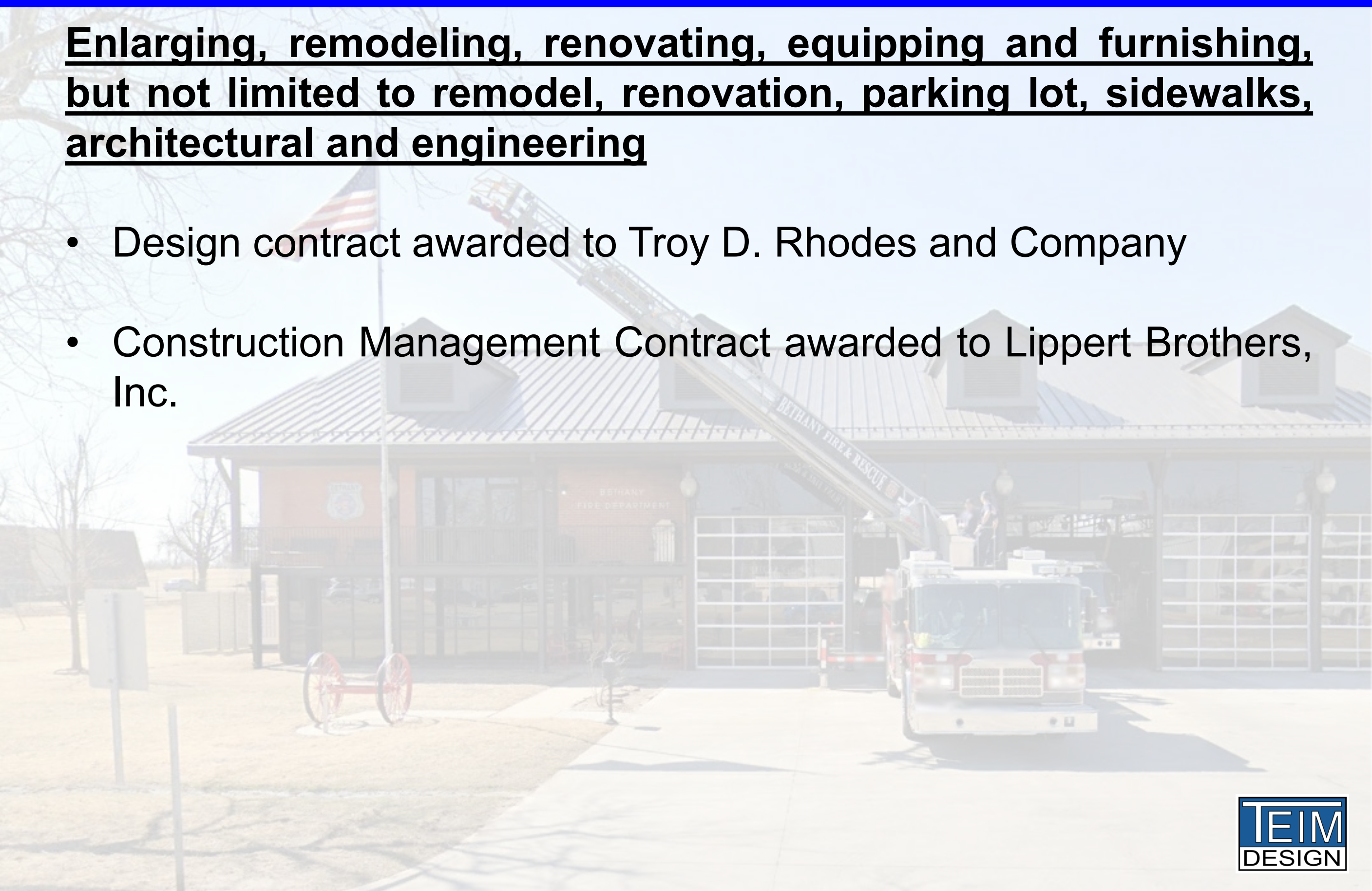
PROPOSITION 3-A FIRE STATION

CITY OF BETHANY



Enlarging, remodeling, renovating, equipping and furnishing, but not limited to remodel, renovation, parking lot, sidewalks, architectural and engineering

- Design contract awarded to Troy D. Rhodes and Company
- Construction Management Contract awarded to Lippert Brothers, Inc.



PROPOSITION 3-B

POLICE HEADQUARTERS

CITY OF BETHANY



Enlarging, remodeling, renovating, equipping and furnishing, but not limited to repairing and replacing the existing roof and enlarging, renovating and equipping the evidence room.

- Geotechnical soil borings started April 11th
- Footing recommendations anticipated to be received by April 28th
- Survey authorized and anticipated to be completed by May 5th
- Design to begin after survey is delivered

PROPOSITION 3-C ANIMAL SHELTER

CITY OF BETHANY



Repairing, renovating, equipping and furnishing the existing animal shelter facility within the City of Bethany located at 5100 North College Avenue

- Geotechnical soil boring started April 11th
- Footing recommendations anticipated to be received by April 28th
- Survey authorized and anticipated to be completed by May 12th
- Design to begin after survey is delivered

PROPOSITION 4-A DRAINAGE

CITY OF BETHANY



Constructing, improving, enlarging, engineering, equipping, and repairing storm drainage facilities within the City of Bethany. These projects may be completed in phases and funds provided by other governmental agencies and other sources may be used to complete these projects.

- Identifying project locations and priorities
- Identifying additional funding sources

ARPA FUNDED PROJECTS

SMART WATER METERS

CITY OF BETHANY



American Rescue Plan Act funded Water Meter Replacement Matching \$1,500,000 Grant

- Project area limits identified
- Plans anticipated to be submitted to the City for permission to advertise on May 29th
- Construction anticipated to begin late 2023

NW 39TH EXPRESSWAY

MUELLER AVE.


PENIEL AVE.

REIMOND AVE.

NW 46TH STREET

HAMMOND AVE.

HUR BLVD.



ARPA FUNDED PROJECTS


SANITARY SEWER REPLACEMENT

CITY OF BETHANY



American Rescue Plan Act funded Sanitary Sewer Replacement on Peniel, in the amount of \$3,372,692

- Project includes lift station and sanitary sewer line replacement
- Video of existing sewer line underway, with anticipated completion June 8, 2023
- Survey to include areas of failed sewer identified in the video
- Design anticipated to be complete by September 29, and submitted to ODEQ
- ODEQ permit anticipated by October 31st
- Plans anticipated to be submitted to City for permission to advertise on Nov. 21st
- Construction anticipated to begin early 2024





American Rescue Plan Act funded Well and Wellfield Improvements in the amount of \$4,600,000

- Survey Complete
- Water Model Complete
- Plans anticipated to be submitted to ODEQ on May 5th
- ODEQ permit anticipated by June 2nd
- Plans anticipated to be submitted to City for permission to advertise by June 20th
- Construction anticipated late 2023



PROPOSED IMPROVEMENTS TO SH-66

(NW 39TH EXPRESSWAY) N. ASBURY AVE. TO N. DONALD AVE.

CITY OF BETHANY



Proposed Improvements

- Improve Pedestrian Access and Safety, ADA compliant
- Improve Intersection Operations with video detection with new controllers and protected/permissive left turns
- Replace poles with decorative poles
- Improve safety on SH-66 by eliminating on-street parking on north side of SH-66
- 60% plans submitted to ODOT
- Utility coordination meeting completed
- Construction anticipated late 2023

